

Avon – Juniper Multi-purpose Trail Study Survey

1) Does your property abut the Avon-Juniper Electrical Easement? (check one)

- Yes No

2) The location of my property is between..... (check one)

- W. 130th to York Rd. York Rd to Ridge Rd.
- Ridge Rd. to State Rd. State Rd to Hoertz Rd.
- Hoertz Rd. to Broadview Rd. ... Other _____

3) What would you classify yourself property as? (check one)

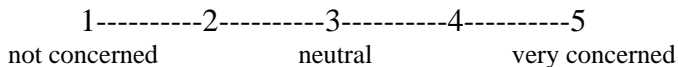
- Residential Commercial

4) For the future of the Avon-Juniper Electrical Easement, I would like to see (check one):

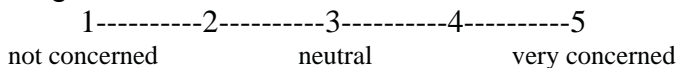
- A trail with sufficient width and firmness to accommodate walkers, runners, bicyclists, strollers and wheel chairs
- No public access to the Avon-Juniper Electrical Easement
- My opinion depends on the specifics of a potential trail

5) How concerned are you about these possible effects of a potential trail? (circle only one number per category)

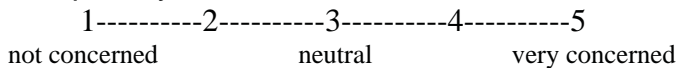
Litter:



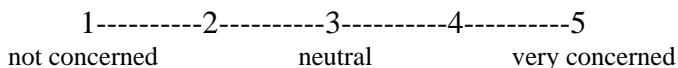
Parking:



Loss of privacy:



Crime:



Economics:

Trails build strong, economically vital communities. Trails, according to a National Association of Homebuilders study cited by The New York Times, are the number one amenity potential homeowners cite when they are looking at moving into a new community.

Economics:

A study for Columbus, Ohio Parks determined that properties facing the parks sold for between 7-23% more than homes one block from the park

Obesity:

People who reported using trails at least once a week were twice as likely to meet physical activity recommendations than people who reported rarely or never using trails according to a study published by the American Journal of Preventive Medicine (Librett et al. 2006).

Large numbers of users:

1-----2-----3-----4-----5
not concerned neutral very concerned

Property values:

1-----2-----3-----4-----5
not concerned neutral very concerned

Noise:

1-----2-----3-----4-----5
not concerned neutral very concerned

6) If the Avon-Juniper Electrical Easement were converted to a trail, I would use it for (check all that apply):

- | | |
|---|------------------------------------|
| <input type="checkbox"/> Walking | <input type="checkbox"/> Bicycling |
| <input type="checkbox"/> Cross-country skiing | <input type="checkbox"/> Running |
| <input type="checkbox"/> Strollers, tricycles | |
| <input type="checkbox"/> Other _____ | |

7) If the Avon-Juniper Electrical Easement were converted to a trail, do you think you would use it (check one):

- Daily Weekly Rarely Never

8) Have you used a trail in the past (check one):

- Week Month Year Never

Please fill out this survey and return to:

Avon Juniper Multi-purpose Trail Study Survey
City of Parma
6611 Ridge Road
Parma, OH 44129

Or bring the survey with you to the first public meeting,
August 19, 2009 6:00 pm in Council Chambers at Parma City
Hall, 6611 Ridge Road, Parma, OH 44129.

**Corporate Relocation
and Retention:**

Ed Morrison, Director of the Center for Regional Economic Issues, Case Western Reserve Univ., Weatherhead School of Management identified five focus areas (in a working model) for economic development...

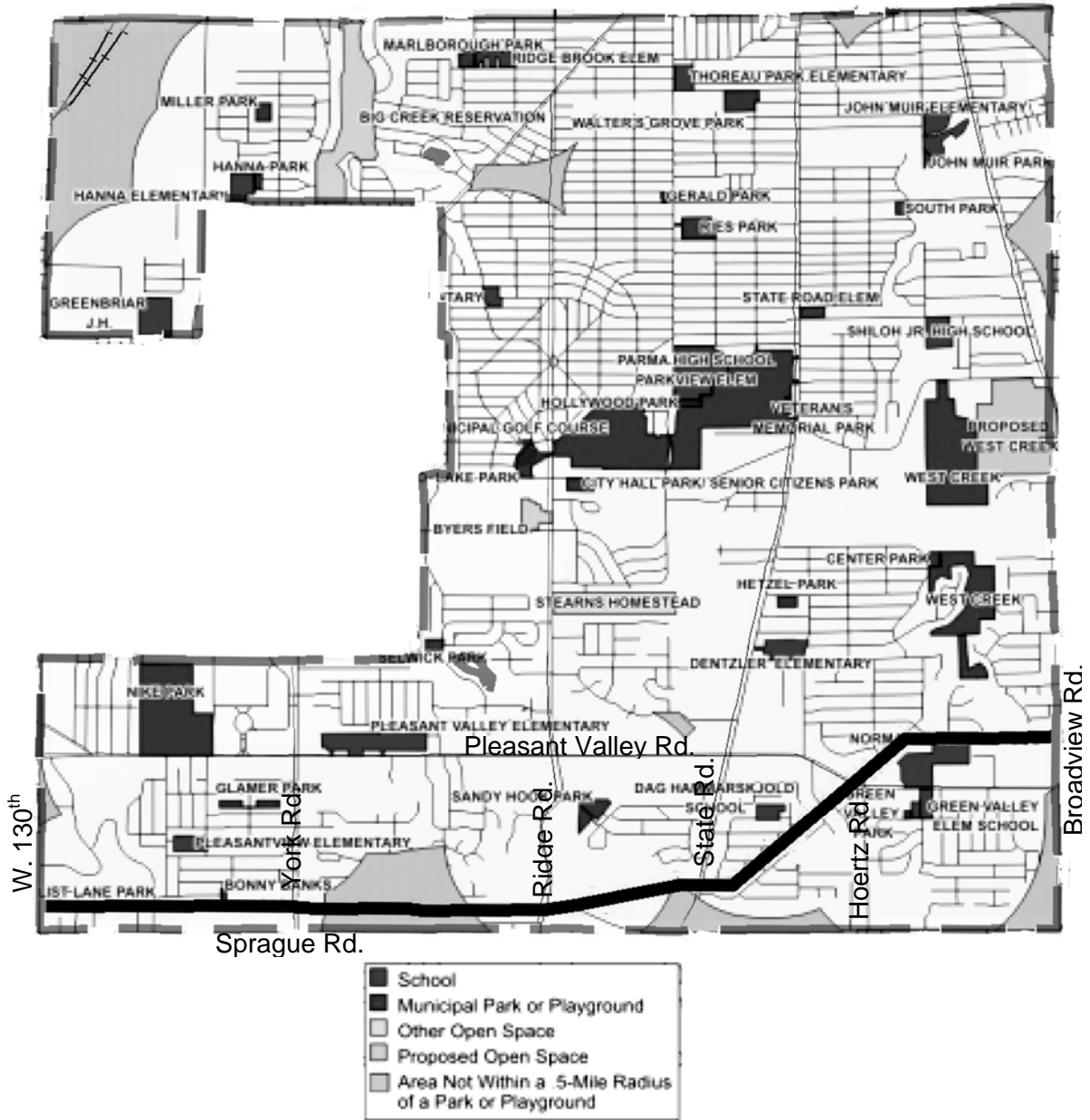
- 1) Brainpower;
- 2) Innovation;
- 3) Marketing and Awareness (Branding);
- 4) Dialog and Inclusion;
- 5) Quality of Place: the importance of building sustainable, connected places to live and for businesses to compete focusing on building places that are competitive, cool, and connected.

**Neighborhood
Improvement**

In an Indiana Trails Survey, an average of 69% indicated that the trail IMPROVED their neighborhood

(Summary of Indiana Trails Study at www.in.gov/dot/projects/trails/)

MAP: Avon – Juniper Multi-purpose Trail Study Area



The dark line above is the location of the Avon-Juniper Electrical Easement