Parma Water Summit

February 25, 2021

Louis L. McMahon
McMahon DeGulis LLP

McMahon DeGulis llp

THE CITY OF PARMA

PROGRESS THROUGH PARTNERSHIPS

est. 1816

Where are we and where are we going?

Parma is ahead of the curve in routine maintenance and repair and system analysis

More detailed analysis is coming that will enable efforts in Parma to be advanced

Sustained efforts by private and public entities will continue to be essential to create infrastructure for the 21st century and beyond

Parma

Mainline Maintenance - 2009 thru 2020

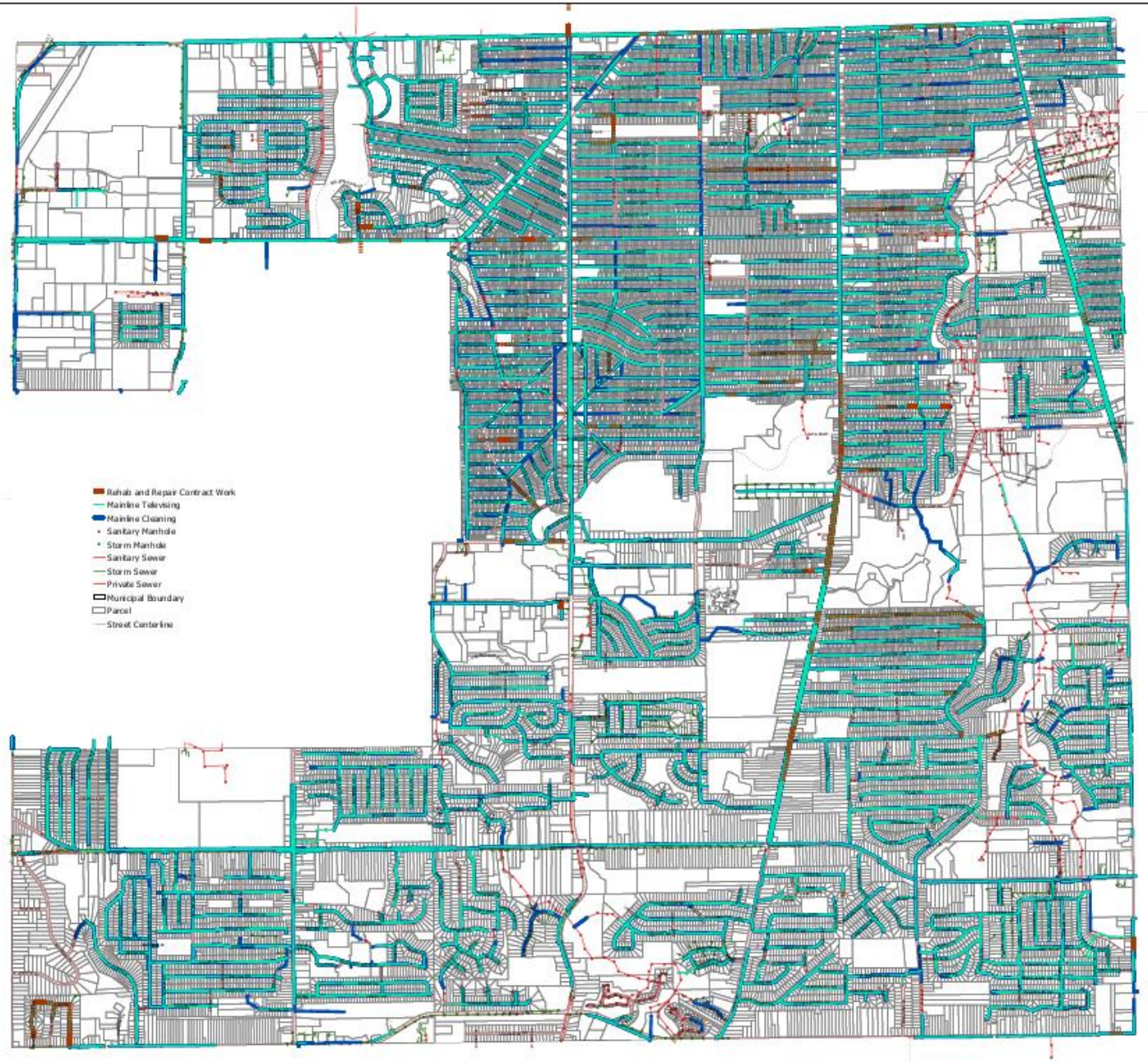

Note: This map is for general reference purposes only; no warranties, expressed or implied, concerning the accuracy, reliability, or suitability of this data have been made. The source of the data should be contacted for any official records.

The information displayed is correct as of 12/31/2020.

Source and Maintenance data: Cuyahoga County Department of Public Works
Artificial data: Cuyahoga County Planning Commission
Map creation: Cuyahoga County Enterprise GIS Department

Parma

Construction Work Orders - 2009 thru 2020

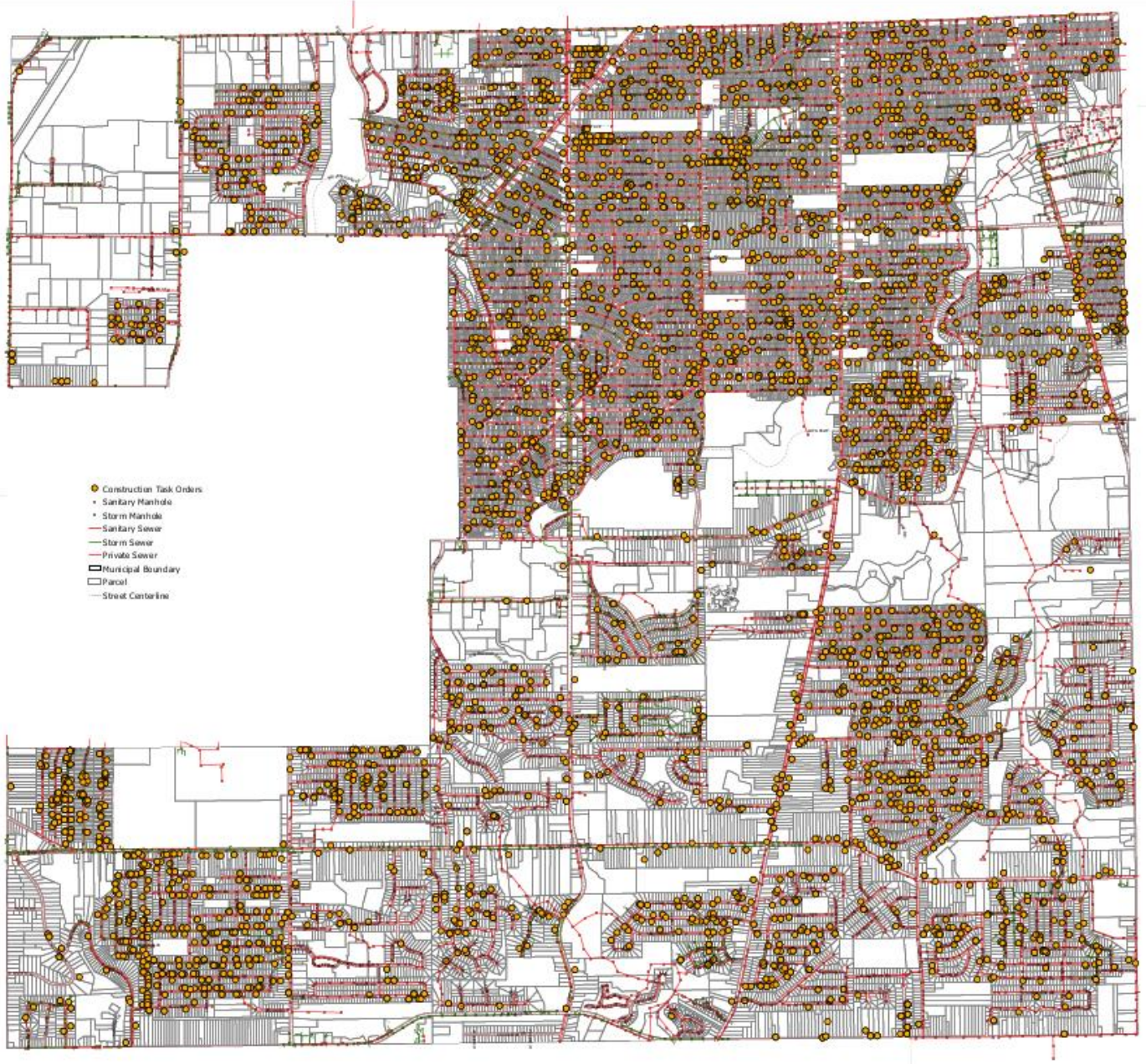

Note: This map is for general reference purposes only, no warranties, expressed or implied, concerning the accuracy, reliability, or suitability of the data have been made. The source of the data shown should be contacted for any official records.

The information displayed is current as of 12/31/2021.

Sewer and Wastewater Data - Cuyahoga County Department of Public Works, Sanitary Data - Cuyahoga County Fiscal & Risk Department.
Map Creation - Cuyahoga County Enterprise GIS Department

Parma

House Calls - 2009 thru 2020

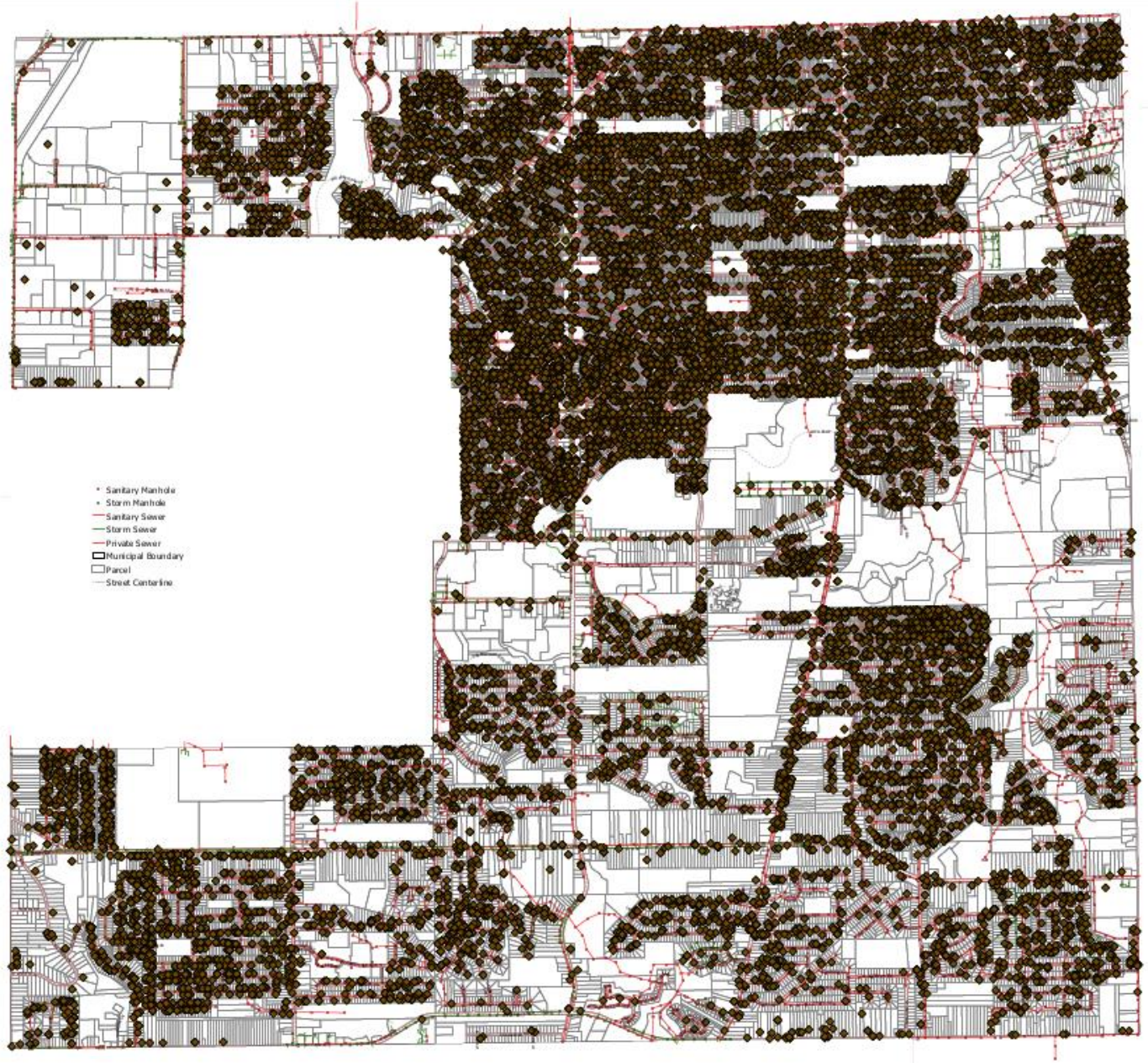

Note: This map is for general reference purposes only; no warranties, expressed or implied, concerning the accuracy, reliability, or suitability of the data have been made. The source of the data shown should be contacted for any official records.

The information displayed is current as of 12/31/2021.

Sewer and Maintenance data - Cuyahoga County Board of Public Works
Surface data - Cuyahoga County Fiscal Office Department
Map Creation - Cuyahoga County Fiscal Ex GIS Department

The Water Infrastructure Improvement Act

- Adds new Section 402(s) to the Clean Water Act, 33 USC 1342(s), which incorporates US EPA's 2012 Integrated Planning Framework document into law.
- Enables a local government to identify the most important issues on which it will spend its limited public dollars, and to maximize those expenditures by integrating with other municipal programs.
- Allows a local government to incorporate its Integrated Plan into NPDES permits rather than be subjected to a federal consent decree.
- Establishes an office of Municipal Ombudsman to help EPA implement this framework and to assist local governments with Clean Water compliance.

CLEAN WATER ACT
INTEGRATED PLANNING
PHASE 1 REPORT

MAY 2018

http://cityofparma-oh.gov/pdf_Parma/en-US/CWAPhaseI.pdf

Where are we, and where are we going?

Parma is ahead of the curve in routine maintenance and repair and system analysis

More detailed analysis is coming that will enable efforts in Parma to be advanced

Sustained efforts by private and public entities will continue to be essential to create infrastructure for the 21st century and beyond